

Possible that soffit of footbridge forced flood out of bank...?
 May have deflected flow through gardens on R bank and down footpath to Westmead Road

Garden fence panels blown out by flow.

Bench flooded to seat level - 450mm?

Approx limit of flooded road

Garden fence panels and front gate blown out by flow.

Component of overland flow downhill off Park Road and Westmead Road may have contributed to flooding to south side of properties

No.s 28 - 38 Flooded to front and back.
 No. 38 has owned property since it was built in 1961 and it has never flooded before

No.s 26 & 24 front gardens flooded to dpc level

Garden shed side panel blown out and contents strewn as far as Barton Marina





Barton under Needwood Parish Council
Barton Flood Risk Group

Barton Brook - Surface water flooding 16-02-20.
 Brookside/Wales Lane

Plan BB-02 Drawn E Sharkey - 02-03-20

Tel: 01283713124 Mob: 07973151820

Key:

-  Flow path?
-  Property flooded internally & externally
-  Garden flooded
-  Fencing removed by flow

