





**Barton under Needwood Parish Council
Barton Flood Risk Group**

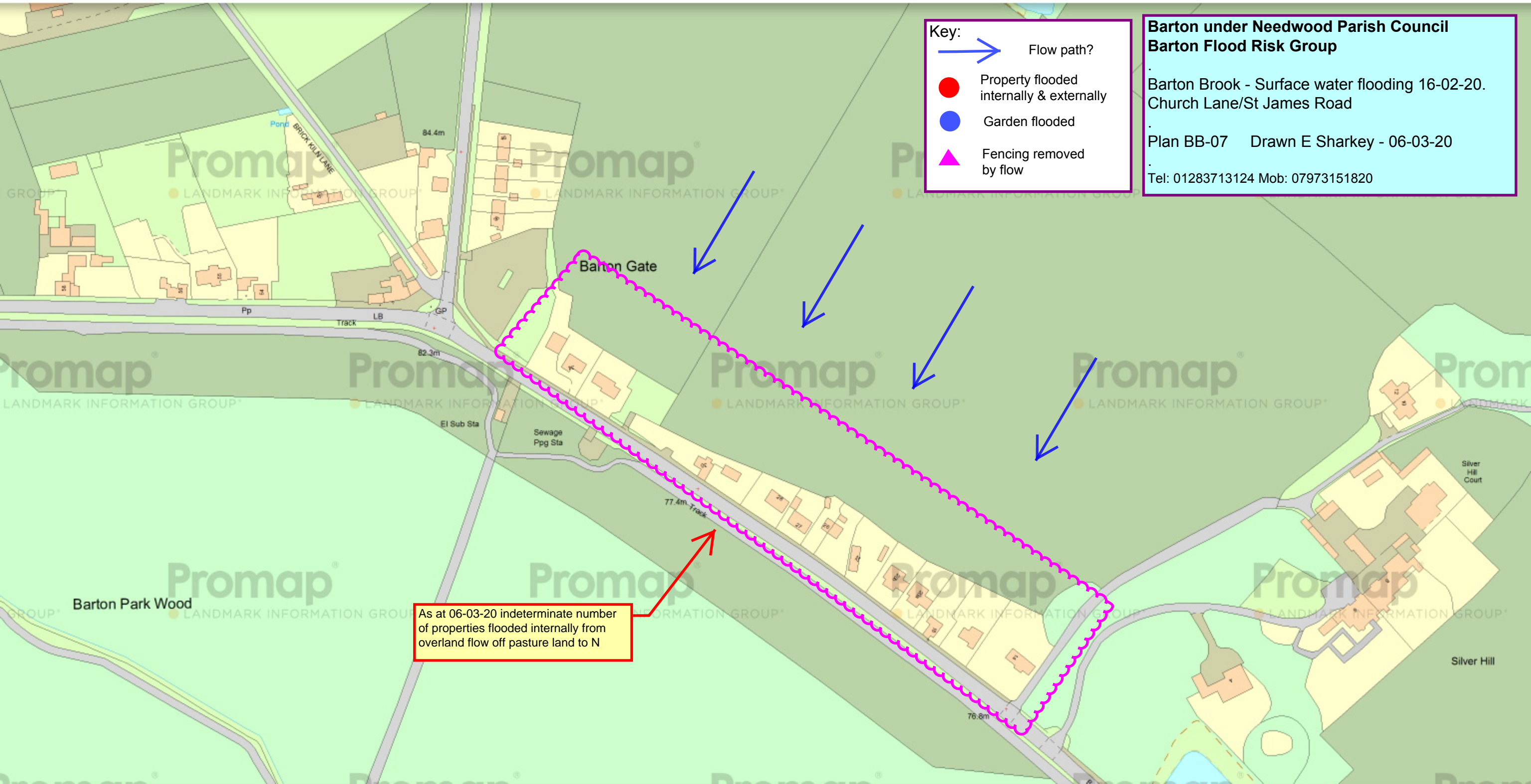
Barton Brook - Surface water flooding 16-02-20.
Church Lane/St James Road

Plan BB-07 Drawn E Sharkey - 06-03-20

Tel: 01283713124 Mob: 07973151820

Key:

-  Flow path?
-  Property flooded internally & externally
-  Garden flooded
-  Fencing removed by flow



As at 06-03-20 indeterminate number of properties flooded internally from overland flow off pasture land to N